

Corpus Volume 6: Monuments from Palo Verde, Chimaltenango, in MUNAE, Guatemala City


Photographs by Bruce Love, drawings by Oswaldo Chinchilla

Acknowledgments:

The photos were authorized by Ministerio de Cultura y Deportes, la Dirección General del Patrimonio Cultural y Natural, and the Museo Nacional de Arqueología y Etnología (MUNAE) under Resolución Administrativa Número DAJ-294-2018. We are grateful to Daniel Aquino, Director of MUNAE; Camilo Luin of the University of San Carlos and the Popol Vuh Museum; and Archaeologist Alejandro Garay for their generous assistance in facilitating this effort.



Location of Palo Verde, Chimaltenango, Guatemala. Source of base map: Mundo Maya, Maya World. Edición Quimera (2007). www.quimeramx.com




Monument 1

Height at highest point: 2.42 m

Width at widest point: 0.69 m

Thickness: *





Monument 2

Height at highest point: 2.26 m

Width at widest point: 0.65 m

Thickness: *



Monument 3

Height at highest point: 2.35 m

Width at widest point: 0.66 m

Thickness: *

*There are no thickness measurements because the faces of the monuments had been sawn off, after which the stelae were reconstructed with cement.

Suggested citation: Love, Bruce and Oswaldo Chinchilla Mazariegos. “Corpus Volume 6: Monuments from Palo Verde, Chimaltenango, in MUNAE, Guatemala City.” *Contributions to Mesoamerican Studies*, October 27, 2018. <https://brucelove.com/corpus/corpus-volume-006>

Related journal article: [2001 Chinchilla et al _Palo Verde.pdf](#)



The corpus photographs and drawings may be freely used and distributed in non-commercial use and are licensed under the Creative Commons Attribution-Non Commercial-Share Alike 4.0 International License. To view a copy of this license, visit: <http://creativecommons.org/licenses/by-nc-sa/4.0>

The journal article is made available here in compliance with JSTOR “Terms and Conditions of Use” (<https://about.jstor.org/terms/>).